

Whitetail Woods

Regional Park
Farmington, MN

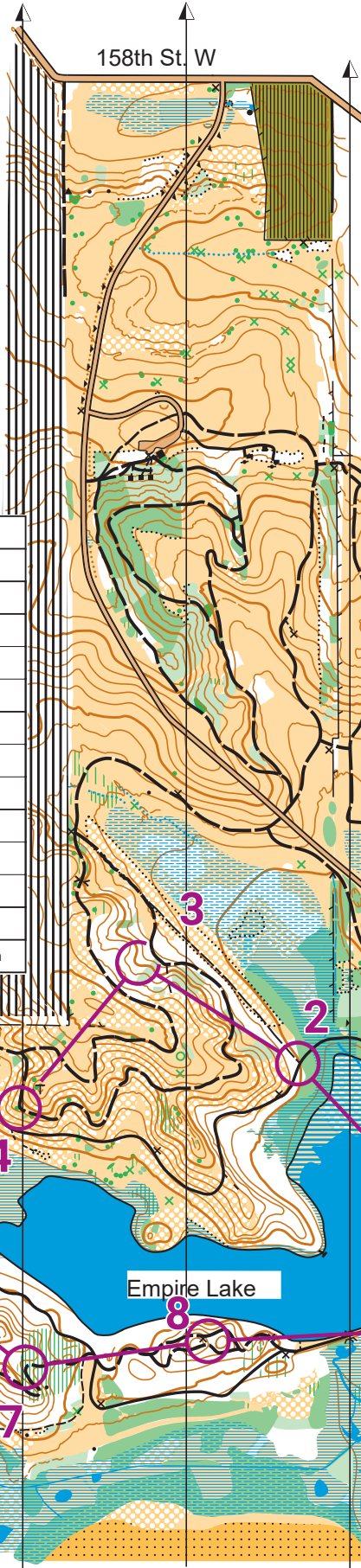
Scale : 1: 10,000
Contours : 2 meters

Base map: Dakota County Lidar data 2012
Field Survey: Kevin Teschendorf 2016, 2017
Ian Harding 2018, 2019, 2024
Cartography: Ian Harding, Kevin Teschendorf

Copyright June 2024 MNOC
For more information about orienteering
please visit www.mnoc.org

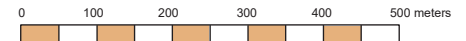
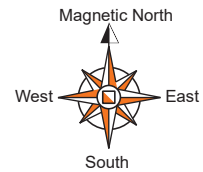
Short 3K

Please return by 8 pm.



Legend

- contour, form line
 - depression, small depression
 - earth bank, earth wall
 - ditch, gully
 - small hill, pit
 - open land (mowed), w /scattered trees
 - rough open land w/ scattered trees
 - undergrowth slow running
 - forest thick , very thick
 - open forest
 - vegetation boundary
 - cultivated land
 - distinct trees, bushes
 - fire hydrant
 - stream, marsh, intermittent marsh
 - lake
-
- paved trail
 - footpath, small path
 - road, parking area
 - fence , high fence
 - power line
 - light tower, high tower
 - man made object
 - building
 - small / large boulder , rock pile
 - out of bounds, dangerous area



Whitetail Woods				
Short 3K	3.0 km	75 m		
▷				Start:
1	211	X		Special item
2	209	— / —	Y · ○	W side of path junction
3	201	∩		Reentrant
4	213	— / —	<	Bend in path
5	208	≡	⊙	S edge of marsh
6	203	∩	∩	Top of reentrant
7	204	— / —	< · ○	W side of bend in path
8	210	∩	⊙	W part of saddle
9	212	— / —	<	Bend in path
10	217	⌋		Spur
⊗	220 m		⊗	Navigate 220 m to finish

